

SUMMARY REPORT
220 CAMELLIA DRIVE (FORMERLY 673 CAMELLIA DRIVE)
LAUREL BAY MILITARY HOUSING AREA
MARINE CORPS AIR STATION BEAUFORT
BEAUFORT, SC

Revision: 0
Prepared for:

Department of the Navy
Naval Facilities Engineering Command, Mid-Atlantic
9324 Virginia Avenue
Norfolk, Virginia 23511-3095

and



Naval Facilities Engineering Command Atlantic
9324 Virginia Avenue
Norfolk, Virginia 23511-3095

JUNE 2021

SUMMARY REPORT
220 CAMELLIA DRIVE (FORMERLY 673 CAMELLIA DRIVE)
LAUREL BAY MILITARY HOUSING AREA
MARINE CORPS AIR STATION BEAUFORT
BEAUFORT, SC

Revision: 0
Prepared for:

Department of the Navy
Naval Facilities Engineering Command, Mid- Atlantic
9324 Virginia Avenue
Norfolk, Virginia 23511-3095

and



Naval Facilities Engineering Command Atlantic

9324 Virginia Avenue
Norfolk, Virginia 23511-3095

Prepared by:



CDM - AECOM Multimedia Joint Venture
10560 Arrowhead Drive, Suite 500
Fairfax, Virginia 22030

Contract Number: N62470-14-D-9016
CTO WE52
JUNE 2021

Table of Contents

1.0	INTRODUCTION.....	1
1.1	BACKGROUND INFORMATION.....	1
1.2	UST REMOVAL AND ASSESSMENT PROCESS.....	2
2.0	SAMPLING ACTIVITIES AND RESULTS.....	3
2.1	UST REMOVAL AND SOIL SAMPLING	3
2.2	SOIL ANALYTICAL RESULTS.....	4
3.0	PROPERTY STATUS	4
4.0	REFERENCES.....	4

Table

Table 1	Laboratory Analytical Results - Soil
---------	--------------------------------------

Appendices

Appendix A	Multi-Media Selection Process for LBMH
Appendix B	UST Assessment Report
Appendix C	Regulatory Correspondence

List of Acronyms

bgs	below ground surface
BTEX	benzene, toluene, ethylbenzene, and xylenes
CTO	Contract Task Order
COPC	constituents of potential concern
IDIQ	Indefinite Delivery, Indefinite Quantity
IGWA	Initial Groundwater Assessment
JV	Joint Venture
LBMH	Laurel Bay Military Housing
MCAS	Marine Corps Air Station
NAVFAC Mid-Lant	Naval Facilities Engineering Command Mid-Atlantic
NFA	No Further Action
PAH	polynuclear aromatic hydrocarbon
QAPP	Quality Assurance Program Plan
RBSL	risk-based screening level
SCDHEC	South Carolina Department of Health and Environmental Control
Site	LBMH area at MCAS Beaufort, South Carolina
UST	underground storage tank
VISL	vapor intrusion screening level

1.0 INTRODUCTION

The CDM - AECOM Multimedia Joint Venture (JV) was contracted by the Naval Facilities Engineering Command, Mid-Atlantic (NAVFAC Mid-Lant) to provide reporting services for the heating oil underground storage tanks (USTs) located in Laurel Bay Military Housing (LBMH) area at the Marine Corps Air Station (MCAS) Beaufort, South Carolina (Site). This work has been awarded under Contract Task Order (CTO) WE52 of the Indefinite Delivery, Indefinite Quantity (IDIQ) Multimedia Environmental Compliance Contract (Contract No. N62470-14-D-9016).

As of January 2014, the LBMH addresses were re-numbered to comply with the E-911 emergency response addressing system; however, in order to remain consistent with historical sampling and reporting for LBMH area, the residences will continue to be referenced with their original address numbers in sample nomenclature and reporting documents.

This report summarizes the results the environmental investigation activities associated with the storage of home heating oil and the potential release of petroleum constituents at the referenced property. Based on the results of the investigation, a No Further Action (NFA) determination has been made by the South Carolina Department of Health and Environmental Control (SCDHEC) for 220 Camellia Drive (Formerly 673 Camellia Drive). This NFA determination indicates that there are no unacceptable risks to human health or the environment for the petroleum constituents associated with the home heating oil USTs. The following information is included in this report:

- Background information;
- Sampling activities and results; and
- A determination of the property status.

1.1 Background Information

The LBMH area is located approximately 3.5 miles west of MCAS Beaufort. The area is approximately 970 acres in size and serves as an enlisted and officer family housing area. The area is configured with single family and duplex residential structures, and includes recreation, open space, and community facilities. The community includes approximately 1,300 housing units, including legacy Capehart style homes and newer duplex style homes. The housing area

is bordered on the west by salt marshes and the Broad River, and to the north, east and south by uplands. Forested areas lie along the northern and northeastern borders.

Capehart style homes within the LBMH area were formerly heated using heating oil stored in USTs at each residence. There were 1,100 Capehart style housing units in the LBMH area. The newer duplex homes within the LBMH area never utilized heating oil tanks. Heating oil has not been used at Laurel Bay since the mid-1980s. As was the accepted practice at the time, USTs were drained, filled with dirt, capped, and left in place when they were removed from service. Residential USTs are not regulated in the State of South Carolina (i.e., there are no federal or state laws governing installation, management, or removal).

In 2007, MCAS Beaufort began a voluntary program to remove the unregulated, residential USTs and conduct sampling activities to determine if, and to what extent, petroleum constituents may have impacted the surrounding environment. MCAS Beaufort coordinated with SCDHEC to develop removal procedures that were consistent with procedural requirements for regulated USTs. All tank removal activities and follow-on actions are conducted in coordination with SCDHEC. To date, all known USTs have been removed from all residential properties within the LBMH area.

1.2 UST Removal and Assessment Process

During the UST removal process, a soil sample was collected from beneath the UST excavations (approximately 4 to 6 feet [ft] below ground surface [bgs]) and analyzed for a predetermined list of constituents of potential concern (COPCs) associated with the petroleum compounds found in home heating oil. These COPCs, derived from the *Quality Assurance Program Plan (QAPP) for the Underground Storage Tank Management Division, Revision 3.1* (SCDHEC, 2016) and the *Underground Storage Tank Assessment Instructions for Permanent Closure and Change-In-Service*, (SCDHEC, 2018), are as follows:

- benzene, toluene, ethylbenzene, and xylenes (BTEX),
- naphthalene, and
- five select polynuclear aromatic hydrocarbon (PAHs): benzo(a)anthracene, benzo(b)fluoranthene, benzo(k)fluoranthene, chrysene and dibenz(a,h)anthracene.

Soil sample results were submitted by MCAS Beaufort to SCDHEC utilizing SCDHEC's UST Assessment Report form. In accordance with SCDHEC's *QAPP for the UST Management*

Division (SCDHEC, 2016), the soil screening levels consists of SCDHEC risk-based screening levels (RBSLs). It should be noted that the RBSLs for select PAHs were revised in Revision 2.0 of the QAPP (SCDHEC, 2013) and were revised again in Revision 3.0 (SCDHEC, 2015). The screening levels used for evaluation at each site were those levels that were in effect at the time of reporting and review by SCDHEC.

The results of the soil sampling at each former UST location were used to determine if a potential for groundwater contamination exists (i.e., soil results greater than RBSLs) and subsequently to select properties for follow-up initial groundwater assessment (IGWA) sampling. The results of the IGWA sampling (if necessary) are used to determine the presence or absence of the aforementioned COPCs in groundwater and identify whether former UST locations will require additional delineation of COPCs in groundwater. In order to delineate the extent of impact to groundwater, permanent wells are installed and a sampling program is established for those former UST locations where IGWA sampling has indicated the presence of COPCs in excess of the SCDHEC RBSLs for groundwater. Groundwater analytical results are also compared to the site specific groundwater vapor intrusion screening levels (VISLs) to evaluate the potential for vapor intrusion and the necessity for an investigation associated with this media. A multi-media investigation selection process tree, applicable to the LBMH UST investigations, is presented as Appendix A.

2.0 SAMPLING ACTIVITIES AND RESULTS

The following section presents the sampling activities and associated results for 220 Camellia Drive (Formerly 673 Camellia Drive). Details regarding the soil investigation at this site are provided in the *SCDHEC UST Assessment Report – 673 Camellia Drive* (MCAS Beaufort, 2010). The UST Assessment Report is provided in Appendix B.

2.1 UST Removal and Soil Sampling

On July 7, 2010, a single 280 gallon heating oil UST was removed from the front landscaped area adjacent to the concrete porch at 220 Camellia Drive (Formerly 673 Camellia Drive). The former UST location is indicated on Figures 2 and 3 of the UST Assessment Report (Appendix B). The UST was removed and properly disposed of (i.e., shipped offsite for recycling or transported to a landfill). There was no visual evidence (i.e., staining or sheen) of petroleum impact at the time of the UST removal. According to the UST Assessment Report (Appendix B), the depth to the base of the UST was 5'9" bgs and a single soil sample was collected from that

depth. The sample was collected from the fill port side of the former UST to represent a worst case scenario.

Following UST removal, a soil sample was collected from the base of the excavation and shipped to an offsite laboratory for analysis of the petroleum COPCs. Sampling was performed in accordance with applicable South Carolina regulation R.61-92, Part 280 (SCDHEC, 2017) and assessment guidelines.

2.2 Soil Analytical Results

A summary of the laboratory analytical results and SCDHEC RBSLs is presented in Table 1. A copy of the laboratory analytical data report is included in the UST Assessment Report presented in Appendix B. The laboratory analytical data report includes the soil results for the additional PAHs that were analyzed, but do not have associated RBSLs.

The soil sample results were submitted by MCAS Beaufort to SCDHEC utilizing SCDHEC's UST Assessment Report form (Appendix B). The results of the soil sampling at the former UST location were used by MCAS Beaufort, in consultation with SCDHEC, to determine a path forward (i.e., additional sampling or NFA) for the property. The soil results collected from 220 Camellia Drive (Formerly 673 Camellia Drive) were less than the SCDHEC RBSLs, which indicated the subsurface was not impacted by COPCs associated with the former UST at concentrations that presented a potential risk to human health and the environment.

3.0 PROPERTY STATUS

Based on the analytical results for soil, SCDHEC made the determination that NFA was required for 220 Camellia Drive (Formerly 673 Camellia Drive). This NFA determination was obtained in a letter dated May 23, 2011. SCDHEC's NFA letter is provided in Appendix C.

4.0 REFERENCES

Marine Corps Air Station Beaufort, 2010. *South Carolina Department of Health and Environmental Control (SCDHEC) Underground Storage Tank Assessment Report – 673 Camellia Drive, Laurel Bay Military Housing Area*, December 2010.

South Carolina Department of Health and Environmental Control Bureau of Land and Waste Management, 2013. *Quality Assurance Program Plan for the Underground Storage Tank Management Division, Revision 2.0*, April 2013.

South Carolina Department of Health and Environmental Control Bureau of Land and Waste Management, 2015. *Quality Assurance Program Plan for the Underground Storage Tank Management Division, Revision 3.0*, May 2015.

South Carolina Department of Health and Environmental Control Bureau of Land and Waste Management, 2016. *Quality Assurance Program Plan for the Underground Storage Tank Management Division, Revision 3.1*, February 2016.

South Carolina Department of Health and Environmental Control Bureau of Land and Waste Management, 2017. *R.61-92, Part 280, Underground Storage Tank Control Regulations*, March 2017.

South Carolina Department of Health and Environmental Control Bureau of Land and Waste Management, 2018. *Underground Storage Tank Assessment Instructions for Permanent Closure and Change-In-Service*, March 2018.

Table

Table 1
Laboratory Analytical Results - Soil
220 Camellia Drive (Formerly 673 Camellia Drive)
Laurel Bay Military Housing Area
Marine Corps Air Station Beaufort
Beaufort, South Carolina

Constituent	SCDHEC RBSLs ⁽¹⁾	Results Sample Collected 07/07/10
Volatile Organic Compounds Analyzed by EPA Method 8260B (mg/kg)		
Benzene	0.003	ND
Ethylbenzene	1.15	ND
Naphthalene	0.036	ND
Toluene	0.627	ND
Xylenes, Total	13.01	ND
Semivolatile Organic Compounds Analyzed by EPA Method 8270D (mg/kg)		
Benzo(a)anthracene	0.66	ND
Benzo(b)fluoranthene	0.66	ND
Benzo(k)fluoranthene	0.66	ND
Chrysene	0.66	ND
Dibenz(a,h)anthracene	0.66	ND

Notes:

⁽¹⁾ South Carolina Risk-Based Screening Levels from the Quality Assurance Program Plan for the Underground Storage Tank Management Division, Revision 1.0 and 1.1 (SCDHEC, May 2001 and SCDHEC, February 2011) and the Underground Storage Tank Assessment Guidelines (SCDHEC, February 2006).

Bold font indicates the analyte was detected.

Bold font and shading indicates the concentration exceeds the SCDHEC RBSL.

EPA - United States Environmental Protection Agency

mg/kg - milligram per kilogram

ND - not detected at the reporting limit (or method detection limit if shown on the laboratory report). The laboratory report is provided in Appendix B.

RBSL - Risk-Based Screening Level

SCDHEC - South Carolina Department Of Health and Environmental Control

Appendix A
Multi-Media Selection Process for LBMH



Appendix A - Multi-Media Selection Process for LBMH

Appendix B
UST Assessment Report

South Carolina Department of Health and Environmental Control (SCDHEC)
Underground Storage Tank (UST) Assessment Report

Date Received	
State Use Only	

Submit Completed Form To:
 UST Program
 SCDHEC
 2600 Bull Street
 Columbia, South Carolina 29201
 Telephone (803) 896-7957

I. OWNERSHIP OF UST (S)

MCAS Beaufort, Commanding Officer Attn: NREAO (Craig Ehde)		
Owner Name (Corporation, Individual, Public Agency, Other)		
P.O. Box 55001		
Mailing Address		
Beaufort,	South Carolina	29904-5001
City	State	Zip Code
843	228-7317	Craig Ehde
Area Code	Telephone Number	Contact Person

II. SITE IDENTIFICATION AND LOCATION

Permit I.D. #	
Laurel Bay Military Housing Area, Marine Corps Air Station, Beaufort, SC	
Facility Name or Company Site Identifier	
673 Camellia Drive, Laurel Bay Military Housing Area	
Street Address or State Road (as applicable)	
Beaufort,	Beaufort
City	County

III. INSURANCE INFORMATION

Insurance Statement

The petroleum release reported to DHEC on _____ at Permit ID Number _____ may qualify to receive state monies to pay for appropriate site rehabilitation activities. Before participation is allowed in the State Clean-up fund, written confirmation of the existence or non-existence of an environmental insurance policy is required. **This section must be completed.**

Is there now, or has there ever been an insurance policy or other financial mechanism that covers this UST release? **YES**____ **NO**____ (check one)

If you answered **YES** to the above question, please complete the following information:

My policy provider is: _____
The policy deductible is: _____
The policy limit is: _____

If you have this type of insurance, please include a copy of the policy with this report.

IV. REQUEST FOR SUPERB FUNDING

I **DO** / **DO NOT** wish to participate in the SUPERB Program. (Circle one.)

V. CERTIFICATION (To be signed by the UST owner)

I certify that I have personally examined and am familiar with the information submitted in this and all attached documents; and that based on my inquiry of those individuals responsible for obtaining this information, I believe that the submitted information is true, accurate, and complete.

Name (Type or print.)

Signature

To be completed by Notary Public:

Sworn before me this _____ day of _____, 20____

(Name)

Notary Public for the state of _____
Please affix State seal if you are commissioned outside South Carolina

VI. UST INFORMATION

A. Product...(ex. Gas, Kerosene).....

B. Capacity...(ex. 1k, 2k).....

C. Age.....

D. Construction Material...(ex. Steel, FRP).....

E. Month/Year of Last Use.....

F. Depth (ft.) To Base of Tank.....

G. Spill Prevention Equipment Y/N.....

H. Overfill Prevention Equipment Y/N.....

I. Method of Closure Removed/Filled.....

J. Date Tanks Removed/Filled.....

K. Visible Corrosion or Pitting Y/N.....

L. Visible Holes Y/N.....

M. Method of disposal for any USTs removed from the ground (attach disposal manifests)

UST 673Camellia was removed from the ground and disposed of at a
Subtitle "D" landfill. See Attachment "A".

N. Method of disposal for any liquid petroleum, sludges, or wastewaters removed from the USTs (attach disposal manifests)

UST 673Camellia had been previously filled with sand by others.

O. If any corrosion, pitting, or holes were observed, describe the location and extent for each UST
Corrosion and pitting were found throughout the tank.

673Camellia				
Heating oil				
280 gal				
Late 1950s				
Steel				
Mid 1980s				
5'9"				
No				
No				
Removed				
7/7/10				
Yes				
No				

VII. PIPING INFORMATION

A. Construction Material..(ex. Steel, FRP).....	673Camellia				
B. Distance from UST to Dispenser.....	Steel & Copper				
C. Number of Dispensers.....	N/A				
D. Type of System Pressure or Suction.....	N/A				
E. Was Piping Removed from the Ground? Y/N	Suction				
F. Visible Corrosion or Pitting Y/N.....	Yes				
G. Visible Holes Y/N.....	Yes				
H. Age.....	No				
I. If any corrosion, pitting, or holes were observed, describe the location and extent for each piping run.	Late 1950s				

Corrosion and pitting were found on the surface of the steel vent pipe. Copper supply and return lines were sound.

VIII. BRIEF SITE DESCRIPTION AND HISTORY

The USTs at the residences are constructed of single wall steel and formerly contained fuel oil for heating. These USTs were installed in the late 1950s and last used in the mid 1980s.

IX. SITE CONDITIONS

	Yes	No	Unk
<p>A. Were any petroleum-stained or contaminated soils found in the UST excavation, soil borings, trenches, or monitoring wells?</p> <p>If yes, indicate depth and location on the site map.</p>		X	
<p>B. Were any petroleum odors detected in the excavation, soil borings, trenches, or monitoring wells?</p> <p>If yes, indicate location on site map and describe the odor (strong, mild, etc.)</p>		X	
<p>C. Was water present in the UST excavation, soil borings, or trenches?</p> <p>If yes, how far below land surface (indicate location and depth)?</p>		X	
<p>D. Did contaminated soils remain stockpiled on site after closure?</p> <p>If yes, indicate the stockpile location on the site map.</p> <p>Name of DHEC representative authorizing soil removal:</p>		X	
<p>E. Was a petroleum sheen or free product detected on any excavation or boring waters?</p> <p>If yes, indicate location and thickness.</p>		X	

X. SAMPLE INFORMATION

A. SCDHEC Lab Certification Number 84009001

B.

Sample #	Location	Sample Type (Soil/Water)	Soil Type (Sand/Clay)	Depth*	Date/Time of Collection	Collected by	OVA #
673 Camellia	Excav at fill end	Soil	Sandy	5'9"	7/7/10 1400 hrs	P. Shaw	
8							
9							
10							
11							
12							
13							
14							
15							
16							
17							
18							
19							
20							

* = Depth Below the Surrounding Land Surface

XI. SAMPLING METHODOLOGY

Provide a detailed description of the methods used to collect and store the samples. Also include the preservative used for each sample. Please use the space provided below.

Sampling was performed in accordance with SC DHEC R.61-92 Part 280 and SC DHEC Assessment Guidelines. Sample containers were prepared by the testing laboratory. The grab method was utilized to fill the sample containers leaving as little head space as possible and immediately capped. Soil samples were extracted from area below tank. The samples were marked, logged, and immediately placed in a sample cooler packed with ice to maintain an approximate temperature of 4 degrees Centigrade. Tools were thoroughly cleaned and decontaminated with the seven step decon process after each use. The samples remained in custody of SBG-EEG, Inc. until they were transferred to Test America Incorporated for analysis as documented in the Chain of Custody Record.

XII. RECEPTORS

	Yes	No
<p>A. Are there any lakes, ponds, streams, or wetlands located within 1000 feet of the UST system?</p> <p>If yes, indicate type of receptor, distance, and direction on site map.</p>		X
<p>B. Are there any public, private, or irrigation water supply wells within 1000 feet of the UST system?</p> <p>If yes, indicate type of well, distance, and direction on site map.</p>		X
<p>C. Are there any underground structures (e.g., basements) Located within 100 feet of the UST system?</p> <p>If yes, indicate type of structure, distance, and direction on site map.</p>		X
<p>D. Are there any underground utilities (e.g., telephone, electricity, gas, water, sewer, storm drain) located within 100 feet of the UST system that could potentially come in contact with the contamination?</p> <p style="text-align: right;">*Sewer and water</p> <p>If yes, indicate the type of utility, distance, and direction on the site map.</p>	*X	
<p>E. Has contaminated soil been identified at a depth less than 3 feet below land surface in an area that is not capped by asphalt or concrete?</p> <p>If yes, indicate the area of contaminated soil on the site map.</p>		X


XIII. SITE MAP

You must supply a scaled site map. It should include all buildings, road names, utilities, tank and dispenser island locations, labeled sample locations, extent of excavation, and any other pertinent information.

(Attach Site Map Here)



673 CAMELLIA DRIVE



SBG-EEG, Inc.

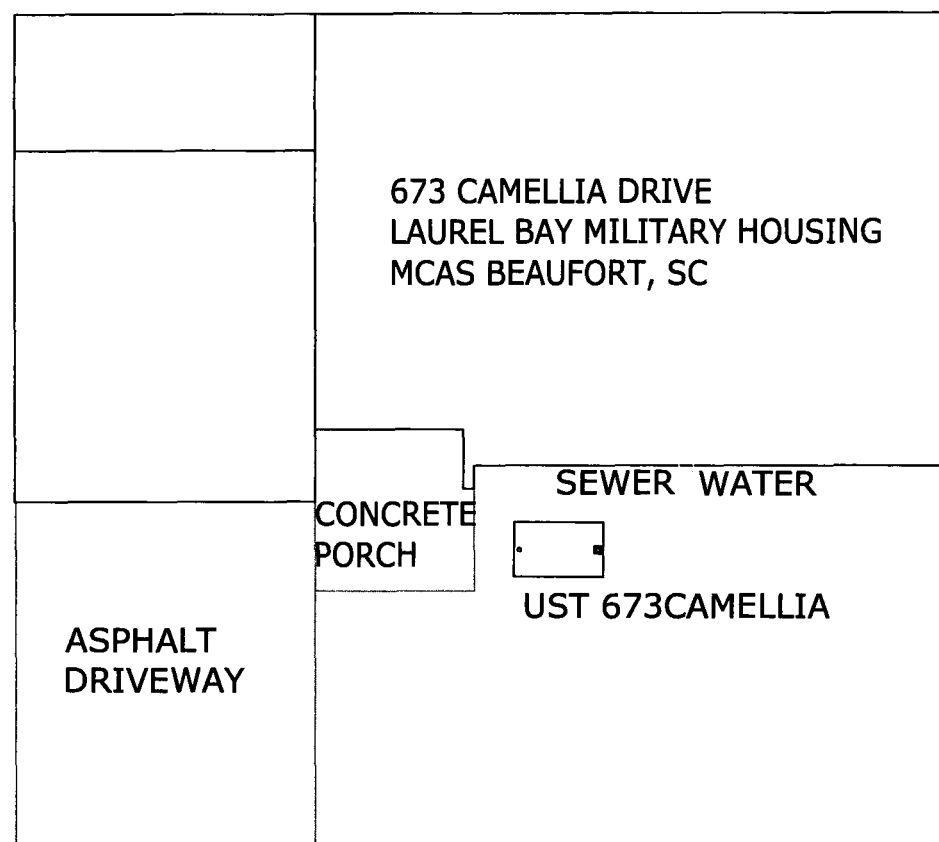

398 E. 5th North Street, Suite C
Summerville SC 29483-6954

Ph. (843) 875-1930

Drawn By: L. DiAsio

Dwg Date: AUG 2010

FIGURE 1: LOCATION MAP
673 CAMELLIA DRIVE, LAUREL BAY
MCAS BEAUFORT SC



SBG-EEG

398 E. 5 NORTH ST., SUITE C
SUMMERVILLE, SC
29483-6954

FIGURE 2 SITE MAP
673 CAMELLIA DR., LAUREL BAY
MCAS BEAUFORT SC

SCALE: GRAPHIC

DWG DATE AUG 2010

673 CAMELLIA DRIVE



SEWER

WATER

EXCAVATION

CONCRETE
PORCH

FILL END

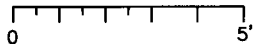
UST 673CAMELLIA

SOIL SAMPLE
673 CAMELLIA

ASPHALT DRIVEWAY

GRASS

GRAPHIC SCALE



UST 673CAMELLIA WAS
33" BELOW GRADE.

SBG-EEG

398 E. 5 NORTH ST., SUITE C
SUMMERVILLE, SC
29483-6954

FIGURE 3 UST SAMPLE LOCATIONS
673 CAMELLIA DR., LAUREL BAY
MCAS BEAUFORT SC

SCALE: GRAPHIC

DWG DATE AUG 2010



Picture 1: Location of UST 673Camellia.



Picture 2: UST 673Camellia.

XIV. SUMMARY OF ANALYSIS RESULTS

Enter the soil analytical data for each soil boring for all COC in the table below and on the following page.

CoC	UST	673Camellia						
Benzene		ND						
Toluene		ND						
Ethylbenzene		ND						
Xylenes		ND						
Naphthalene		ND						
Benzo (a) anthracene		ND						
Benzo (b) fluoranthene		ND						
Benzo (k) fluoranthene		ND						
Chrysene		ND						
Dibenz (a, h) anthracene		ND						
TPH (EPA 3550)								

CoC								
Benzene								
Toluene								
Ethylbenzene								
Xylenes								
Naphthalene								
Benzo (a) anthracene								
Benzo (b) fluoranthene								
Benzo (k) fluoranthene								
Chrysene								
Dibenz (a, h) anthracene								
TPH (EPA 3550)								

SUMMARY OF ANALYSIS RESULTS (cont'd)

Enter the ground water analytical data for each sample for all CoC in the table below. If free product is present, indicate the measured thickness to the nearest 0.01 feet.

CoC	RBSL (µg/l)	W-1	W-2	W -3	W -4
Free Product Thickness	None				
Benzene	5				
Toluene	1,000				
Ethylbenzene	700				
Xylenes	10,000				
Total BTEX	N/A				
MTBE	40				
Naphthalene	25				
Benzo (a) anthracene	10				
Benzo (b) flouranthene	10				
Benzo (k) flouranthene	10				
Chrysene	10				
Dibenz (a, h) anthracene	10				
EDB	.05				
1,2-DCA	5				
Lead	Site specific				

XV. ANALYTICAL RESULTS

You must submit the laboratory report and chain-of-custody form for the samples. These samples must be analyzed by a South Carolina certified laboratory.

(Attach Certified Analytical Results and Chain-of-Custody Here)
(Please see Form #4)

July 26, 2010

2:40:37PM

Client: EEG - Small Business Group, Inc. (2449)
10179 Highway 78
Ladson, SC 29456
Attn: Tom McElwee

Work Order: NTG0900
Project Name: Laurel Bay Housing Project
Project Nbr: [none]
P/O Nbr: 0965
Date Received: 07/10/10

SAMPLE IDENTIFICATION	LAB NUMBER	COLLECTION DATE AND TIME
669 CAMELLIA ✓	NTG0900-01	07/06/10 15:00
670 CAMELLIA ✓	NTG0900-02	07/07/10 09:45
673 CAMELLIA ✓	NTG0900-03	07/07/10 14:00
682 CAMELLIA ✓	NTG0900-04	07/07/10 16:15

An executed copy of the chain of custody, the project quality control data, and the sample receipt form are also included as an addendum to this report. If you have any questions relating to this analytical report, please contact your Laboratory Project Manager at 1-800-765-0980. Any opinions, if expressed, are outside the scope of the Laboratory's accreditation.

This material is intended only for the use of the individual(s) or entity to whom it is addressed, and may contain information that is privileged and confidential. If you are not the intended recipient, or the employee or agent responsible for delivering this material to the intended recipient, you are hereby notified that any dissemination, distribution, or copying of this material is strictly prohibited. If you have received this material in error, please notify us immediately at 615-726-0177.

South Carolina Certification Number: 84009001

The Chain(s) of Custody, 2 pages, are included and are an integral part of this report.

These results relate only to the items tested. This report shall not be reproduced except in full and with permission of the laboratory.

All solids results are reported in wet weight unless specifically stated.

Estimated uncertainty is available upon request.

This report has been electronically signed.

Report Approved By:



Ken A. Hayes

Senior Project Manager

Client EEG - Small Business Group, Inc. (2449)
10179 Highway 78
Ladson, SC 29456
Attn Tom McElwee

Work Order: NTG0900
Project Name: Laurel Bay Housing Project
Project Number: [none]
Received: 07/10/10 08:30

ANALYTICAL REPORT

Analyte	Result	Flag	Units	MDL	MRL	Dilution Factor	Analysis Date/Time	Method	Analyst	Batch
Sample ID: NTG0900-01 (669 CAMELLIA - Soil) Sampled: 07/06/10 15:00										
General Chemistry Parameters										
% Dry Solids	92.9		%	0.500	0.500	1	07/15/10 09:20	SW-846	DMG	10G2044
Volatile Organic Compounds by EPA Method 8260B										
Benzene	ND		mg/kg dry	0.00122	0.00222	1	07/16/10 17:11	SW846 8260B	MJH/H	10G1475
Ethylbenzene	ND		mg/kg dry	0.00109	0.00222	1	07/16/10 17:11	SW846 8260B	MJH/H	10G1475
Naphthalene	ND		mg/kg dry	0.00189	0.00555	1	07/16/10 17:11	SW846 8260B	MJH/H	10G1475
Toluene	ND		mg/kg dry	0.000988	0.00222	1	07/16/10 17:11	SW846 8260B	MJH/H	10G1475
Xylenes, total	ND		mg/kg dry	0.00211	0.00555	1	07/16/10 17:11	SW846 8260B	MJH/H	10G1475
Surr: 1,2-Dichloroethane-d4 (67-138%)	96 %					1	07/16/10 17:11	SW846 8260B	MJH/H	10G1475
Surr: Dibromofluoromethane (75-125%)	93 %					1	07/16/10 17:11	SW846 8260B	MJH/H	10G1475
Surr: Toluene-d8 (76-129%)	102 %					1	07/16/10 17:11	SW846 8260B	MJH/H	10G1475
Surr: 4-Bromofluorobenzene (67-147%)	113 %					1	07/16/10 17:11	SW846 8260B	MJH/H	10G1475
Polyaromatic Hydrocarbons by EPA 8270D										
Acenaphthene	ND		mg/kg dry	0.0147	0.0704	1	07/13/10 20:29	SW846 8270D	KJP	10G1737
Acenaphthylene	ND		mg/kg dry	0.0210	0.0704	1	07/13/10 20:29	SW846 8270D	KJP	10G1737
Anthracene	ND		mg/kg dry	0.00946	0.0704	1	07/13/10 20:29	SW846 8270D	KJP	10G1737
Benzo (a) anthracene	0.352		mg/kg dry	0.0116	0.0704	1	07/13/10 20:29	SW846 8270D	KJP	10G1737
Benzo (a) pyrene	0.191		mg/kg dry	0.00841	0.0704	1	07/13/10 20:29	SW846 8270D	KJP	10G1737
Benzo (b) fluoranthene	0.294		mg/kg dry	0.0399	0.0704	1	07/13/10 20:29	SW846 8270D	KJP	10G1737
Benzo (g,h,i) perylene	0.106		mg/kg dry	0.00946	0.0704	1	07/13/10 20:29	SW846 8270D	KJP	10G1737
Benzo (k) fluoranthene	0.157		mg/kg dry	0.0389	0.0704	1	07/13/10 20:29	SW846 8270D	KJP	10G1737
Chrysene	0.388		mg/kg dry	0.0326	0.0704	1	07/13/10 20:29	SW846 8270D	KJP	10G1737
Dibenz (a,h) anthracene	ND		mg/kg dry	0.0158	0.0704	1	07/13/10 20:29	SW846 8270D	KJP	10G1737
Fluoranthene	0.534		mg/kg dry	0.0116	0.0704	1	07/13/10 20:29	SW846 8270D	KJP	10G1737
Fluorene	ND		mg/kg dry	0.0210	0.0704	1	07/13/10 20:29	SW846 8270D	KJP	10G1737
Indeno (1,2,3-cd) pyrene	0.108		mg/kg dry	0.0326	0.0704	1	07/13/10 20:29	SW846 8270D	KJP	10G1737
Naphthalene	ND		mg/kg dry	0.0147	0.0704	1	07/13/10 20:29	SW846 8270D	KJP	10G1737
Phenanthrene	0.0578	J	mg/kg dry	0.0105	0.0704	1	07/13/10 20:29	SW846 8270D	KJP	10G1737
Pyrene	0.480		mg/kg dry	0.0242	0.0704	1	07/13/10 20:29	SW846 8270D	KJP	10G1737
1-Methylnaphthalene	ND		mg/kg dry	0.0126	0.0704	1	07/13/10 20:29	SW846 8270D	KJP	10G1737
2-Methylnaphthalene	ND		mg/kg dry	0.0221	0.0704	1	07/13/10 20:29	SW846 8270D	KJP	10G1737
Surr: Terphenyl-d14 (18-120%)	62 %					1	07/13/10 20:29	SW846 8270D	KJP	10G1737
Surr: 2-Fluorobiphenyl (14-120%)	45 %					1	07/13/10 20:29	SW846 8270D	KJP	10G1737
Surr: Nitrobenzene-d5 (17-120%)	44 %					1	07/13/10 20:29	SW846 8270D	KJP	10G1737

Client EEG - Small Business Group, Inc. (2449)
10179 Highway 78
Ladson, SC 29456
Attn Tom McElwee

Work Order: NTG0900
Project Name: Laurel Bay Housing Project
Project Number: [none]
Received: 07/10/10 08:30

ANALYTICAL REPORT

Analyte	Result	Flag	Units	MDL	MRL	Dilution Factor	Analysis Date/Time	Method	Analyst	Batch
Sample ID: NTG0900-02 (670 CAMELLIA - Soil) Sampled: 07/07/10 09:45										
General Chemistry Parameters										
% Dry Solids	96.2		%	0.500	0.500	1	07/15/10 09:20	SW-846	DMG	10G2044
Volatile Organic Compounds by EPA Method 8260B										
Benzene	ND		mg/kg dry	0.00129	0.00235	1	07/16/10 17:42	SW846 8260B	MJH/H	10G1475
Ethylbenzene	ND		mg/kg dry	0.00115	0.00235	1	07/16/10 17:42	SW846 8260B	MJH/H	10G1475
Naphthalene	ND		mg/kg dry	0.00200	0.00588	1	07/16/10 17:42	SW846 8260B	MJH/H	10G1475
Toluene	ND		mg/kg dry	0.00105	0.00235	1	07/16/10 17:42	SW846 8260B	MJH/H	10G1475
Xylenes, total	ND		mg/kg dry	0.00224	0.00588	1	07/16/10 17:42	SW846 8260B	MJH/H	10G1475
Surr: 1,2-Dichloroethane-d4 (67-138%)	96 %					1	07/16/10 17:42	SW846 8260B	MJH/H	10G1475
Surr: Dibromofluoromethane (75-125%)	91 %					1	07/16/10 17:42	SW846 8260B	MJH/H	10G1475
Surr: Toluene-d8 (76-129%)	97 %					1	07/16/10 17:42	SW846 8260B	MJH/H	10G1475
Surr: 4-Bromofluorobenzene (67-147%)	102 %					1	07/16/10 17:42	SW846 8260B	MJH/H	10G1475
Polyaromatic Hydrocarbons by EPA 8270D										
Acenaphthene	ND		mg/kg dry	0.0146	0.0696	1	07/13/10 20:54	SW846 8270D	KJP	10G1737
Acenaphthylene	ND		mg/kg dry	0.0208	0.0696	1	07/13/10 20:54	SW846 8270D	KJP	10G1737
Anthracene	ND		mg/kg dry	0.00936	0.0696	1	07/13/10 20:54	SW846 8270D	KJP	10G1737
Benzo (a) anthracene	ND		mg/kg dry	0.0114	0.0696	1	07/13/10 20:54	SW846 8270D	KJP	10G1737
Benzo (a) pyrene	ND		mg/kg dry	0.00832	0.0696	1	07/13/10 20:54	SW846 8270D	KJP	10G1737
Benzo (b) fluoranthene	ND		mg/kg dry	0.0395	0.0696	1	07/13/10 20:54	SW846 8270D	KJP	10G1737
Benzo (g,h,i) perylene	ND		mg/kg dry	0.00936	0.0696	1	07/13/10 20:54	SW846 8270D	KJP	10G1737
Benzo (k) fluoranthene	ND		mg/kg dry	0.0385	0.0696	1	07/13/10 20:54	SW846 8270D	KJP	10G1737
Chrysene	ND		mg/kg dry	0.0322	0.0696	1	07/13/10 20:54	SW846 8270D	KJP	10G1737
Dibenz (a,h) anthracene	ND		mg/kg dry	0.0156	0.0696	1	07/13/10 20:54	SW846 8270D	KJP	10G1737
Fluoranthene	ND		mg/kg dry	0.0114	0.0696	1	07/13/10 20:54	SW846 8270D	KJP	10G1737
Fluorene	ND		mg/kg dry	0.0208	0.0696	1	07/13/10 20:54	SW846 8270D	KJP	10G1737
Indeno (1,2,3-cd) pyrene	ND		mg/kg dry	0.0322	0.0696	1	07/13/10 20:54	SW846 8270D	KJP	10G1737
Naphthalene	ND		mg/kg dry	0.0146	0.0696	1	07/13/10 20:54	SW846 8270D	KJP	10G1737
Phenanthrene	ND		mg/kg dry	0.0104	0.0696	1	07/13/10 20:54	SW846 8270D	KJP	10G1737
Pyrene	ND		mg/kg dry	0.0239	0.0696	1	07/13/10 20:54	SW846 8270D	KJP	10G1737
1-Methylnaphthalene	ND		mg/kg dry	0.0125	0.0696	1	07/13/10 20:54	SW846 8270D	KJP	10G1737
2-Methylnaphthalene	ND		mg/kg dry	0.0218	0.0696	1	07/13/10 20:54	SW846 8270D	KJP	10G1737
Surr: Terphenyl-d14 (18-120%)	62 %					1	07/13/10 20:54	SW846 8270D	KJP	10G1737
Surr: 2-Fluorobiphenyl (14-120%)	46 %					1	07/13/10 20:54	SW846 8270D	KJP	10G1737
Surr: Nitrobenzene-d5 (17-120%)	46 %					1	07/13/10 20:54	SW846 8270D	KJP	10G1737

Client EEG - Small Business Group, Inc. (2449)
10179 Highway 78
Ladson, SC 29456
Attn Tom McElwee

Work Order: NTG0900
Project Name: Laurel Bay Housing Project
Project Number: [none]
Received: 07/10/10 08:30

ANALYTICAL REPORT

Analyte	Result	Flag	Units	MDL	MRL	Dilution Factor	Analysis Date/Time	Method	Analyst	Batch
Sample ID: NTG0900-03 (673 CAMELLIA - Soil) Sampled: 07/07/10 14:00										
General Chemistry Parameters										
% Dry Solids	96.6		%	0.500	0.500	1	07/15/10 09:20	SW-846	DMG	10G2044
Volatile Organic Compounds by EPA Method 8260B										
Benzene	ND		mg/kg dry	0.00132	0.00239	1	07/16/10 18:13	SW846 8260B	MJH/H	10G1475
Ethylbenzene	ND		mg/kg dry	0.00117	0.00239	1	07/16/10 18:13	SW846 8260B	MJH/H	10G1475
Naphthalene	ND		mg/kg dry	0.00203	0.00598	1	07/16/10 18:13	SW846 8260B	MJH/H	10G1475
Toluene	ND		mg/kg dry	0.00106	0.00239	1	07/16/10 18:13	SW846 8260B	MJH/H	10G1475
Xylenes, total	ND		mg/kg dry	0.00227	0.00598	1	07/16/10 18:13	SW846 8260B	MJH/H	10G1475
Surr: 1,2-Dichloroethane-d4 (67-138%)	95 %					1	07/16/10 18:13	SW846 8260B	MJH/H	10G1475
Surr: Dibromofluoromethane (75-125%)	93 %					1	07/16/10 18:13	SW846 8260B	MJH/H	10G1475
Surr: Toluene-d8 (76-129%)	98 %					1	07/16/10 18:13	SW846 8260B	MJH/H	10G1475
Surr: 4-Bromofluorobenzene (67-147%)	103 %					1	07/16/10 18:13	SW846 8260B	MJH/H	10G1475
Polyaromatic Hydrocarbons by EPA 8270D										
Acenaphthene	ND		mg/kg dry	0.0141	0.0677	1	07/13/10 21:19	SW846 8270D	KJP	10G1737
Acenaphthylene	ND		mg/kg dry	0.0202	0.0677	1	07/13/10 21:19	SW846 8270D	KJP	10G1737
Anthracene	ND		mg/kg dry	0.00909	0.0677	1	07/13/10 21:19	SW846 8270D	KJP	10G1737
Benzo (a) anthracene	ND		mg/kg dry	0.0111	0.0677	1	07/13/10 21:19	SW846 8270D	KJP	10G1737
Benzo (a) pyrene	ND		mg/kg dry	0.00808	0.0677	1	07/13/10 21:19	SW846 8270D	KJP	10G1737
Benzo (b) fluoranthene	ND		mg/kg dry	0.0384	0.0677	1	07/13/10 21:19	SW846 8270D	KJP	10G1737
Benzo (g,h,i) perylene	ND		mg/kg dry	0.00909	0.0677	1	07/13/10 21:19	SW846 8270D	KJP	10G1737
Benzo (k) fluoranthene	ND		mg/kg dry	0.0374	0.0677	1	07/13/10 21:19	SW846 8270D	KJP	10G1737
Chrysene	ND		mg/kg dry	0.0313	0.0677	1	07/13/10 21:19	SW846 8270D	KJP	10G1737
Dibenz (a,h) anthracene	ND		mg/kg dry	0.0152	0.0677	1	07/13/10 21:19	SW846 8270D	KJP	10G1737
Fluoranthene	ND		mg/kg dry	0.0111	0.0677	1	07/13/10 21:19	SW846 8270D	KJP	10G1737
Fluorene	ND		mg/kg dry	0.0202	0.0677	1	07/13/10 21:19	SW846 8270D	KJP	10G1737
Indeno (1,2,3-cd) pyrene	ND		mg/kg dry	0.0313	0.0677	1	07/13/10 21:19	SW846 8270D	KJP	10G1737
Naphthalene	ND		mg/kg dry	0.0141	0.0677	1	07/13/10 21:19	SW846 8270D	KJP	10G1737
Phenanthrene	ND		mg/kg dry	0.0101	0.0677	1	07/13/10 21:19	SW846 8270D	KJP	10G1737
Pyrene	ND		mg/kg dry	0.0232	0.0677	1	07/13/10 21:19	SW846 8270D	KJP	10G1737
1-Methylnaphthalene	ND		mg/kg dry	0.0121	0.0677	1	07/13/10 21:19	SW846 8270D	KJP	10G1737
2-Methylnaphthalene	ND		mg/kg dry	0.0212	0.0677	1	07/13/10 21:19	SW846 8270D	KJP	10G1737
Surr: Terphenyl-d14 (18-120%)	58 %					1	07/13/10 21:19	SW846 8270D	KJP	10G1737
Surr: 2-Fluorobiphenyl (14-120%)	44 %					1	07/13/10 21:19	SW846 8270D	KJP	10G1737
Surr: Nitrobenzene-d5 (17-120%)	44 %					1	07/13/10 21:19	SW846 8270D	KJP	10G1737

Client EEG - Small Business Group, Inc. (2449)
10179 Highway 78
Ladson, SC 29456
Attn Tom McElwee

Work Order: NTG0900
Project Name: Laurel Bay Housing Project
Project Number: [none]
Received: 07/10/10 08:30

ANALYTICAL REPORT

Analyte	Result	Flag	Units	MDL	MRL	Dilution Factor	Analysis Date/Time	Method	Analyst	Batch
Sample ID: NTG0900-04 (682 CAMELLIA - Soil) Sampled: 07/07/10 16:15										
General Chemistry Parameters										
% Dry Solids	92.8		%	0.500	0.500	1	07/15/10 09:20	SW-846	DMG	10G2044
Volatile Organic Compounds by EPA Method 8260B										
Benzene	ND		mg/kg dry	0.00122	0.00222	1	07/16/10 18:44	SW846 8260B	MJH/H	10G1475
Ethylbenzene	ND		mg/kg dry	0.00109	0.00222	1	07/16/10 18:44	SW846 8260B	MJH/H	10G1475
Naphthalene	ND		mg/kg dry	0.00189	0.00554	1	07/16/10 18:44	SW846 8260B	MJH/H	10G1475
Toluene	ND		mg/kg dry	0.000987	0.00222	1	07/16/10 18:44	SW846 8260B	MJH/H	10G1475
Xylenes, total	ND		mg/kg dry	0.00211	0.00554	1	07/16/10 18:44	SW846 8260B	MJH/H	10G1475
Surr: 1,2-Dichloroethane-d4 (67-138%)	94 %					1	07/16/10 18:44	SW846 8260B	MJH/H	10G1475
Surr: Dibromofluoromethane (75-125%)	90 %					1	07/16/10 18:44	SW846 8260B	MJH/H	10G1475
Surr: Toluene-d8 (76-129%)	99 %					1	07/16/10 18:44	SW846 8260B	MJH/H	10G1475
Surr: 4-Bromofluorobenzene (67-147%)	104 %					1	07/16/10 18:44	SW846 8260B	MJH/H	10G1475
Polyaromatic Hydrocarbons by EPA 8270D										
Acenaphthene	ND		mg/kg dry	0.0150	0.0719	1	07/13/10 21:44	SW846 8270D	KJP	10G1737
Acenaphthylene	ND		mg/kg dry	0.0215	0.0719	1	07/13/10 21:44	SW846 8270D	KJP	10G1737
Anthracene	ND		mg/kg dry	0.00966	0.0719	1	07/13/10 21:44	SW846 8270D	KJP	10G1737
Benzo (a) anthracene	ND		mg/kg dry	0.0118	0.0719	1	07/13/10 21:44	SW846 8270D	KJP	10G1737
Benzo (a) pyrene	ND		mg/kg dry	0.00859	0.0719	1	07/13/10 21:44	SW846 8270D	KJP	10G1737
Benzo (b) fluoranthene	ND		mg/kg dry	0.0408	0.0719	1	07/13/10 21:44	SW846 8270D	KJP	10G1737
Benzo (g,h,i) perylene	ND		mg/kg dry	0.00966	0.0719	1	07/13/10 21:44	SW846 8270D	KJP	10G1737
Benzo (k) fluoranthene	ND		mg/kg dry	0.0397	0.0719	1	07/13/10 21:44	SW846 8270D	KJP	10G1737
Chrysene	ND		mg/kg dry	0.0333	0.0719	1	07/13/10 21:44	SW846 8270D	KJP	10G1737
Dibenz (a,h) anthracene	ND		mg/kg dry	0.0161	0.0719	1	07/13/10 21:44	SW846 8270D	KJP	10G1737
Fluoranthene	ND		mg/kg dry	0.0118	0.0719	1	07/13/10 21:44	SW846 8270D	KJP	10G1737
Fluorene	ND		mg/kg dry	0.0215	0.0719	1	07/13/10 21:44	SW846 8270D	KJP	10G1737
Indeno (1,2,3-cd) pyrene	ND		mg/kg dry	0.0333	0.0719	1	07/13/10 21:44	SW846 8270D	KJP	10G1737
Naphthalene	ND		mg/kg dry	0.0150	0.0719	1	07/13/10 21:44	SW846 8270D	KJP	10G1737
Phenanthrene	ND		mg/kg dry	0.0107	0.0719	1	07/13/10 21:44	SW846 8270D	KJP	10G1737
Pyrene	ND		mg/kg dry	0.0247	0.0719	1	07/13/10 21:44	SW846 8270D	KJP	10G1737
1-Methylnaphthalene	ND		mg/kg dry	0.0129	0.0719	1	07/13/10 21:44	SW846 8270D	KJP	10G1737
2-Methylnaphthalene	ND		mg/kg dry	0.0226	0.0719	1	07/13/10 21:44	SW846 8270D	KJP	10G1737
Surr: Terphenyl-d14 (18-120%)	66 %					1	07/13/10 21:44	SW846 8270D	KJP	10G1737
Surr: 2-Fluorobiphenyl (14-120%)	53 %					1	07/13/10 21:44	SW846 8270D	KJP	10G1737
Surr: Nitrobenzene-d5 (17-120%)	57 %					1	07/13/10 21:44	SW846 8270D	KJP	10G1737

Client EEG - Small Business Group, Inc. (2449)
10179 Highway 78
Ladson, SC 29456
Attn Tom McElwee

Work Order: NTG0900
Project Name: Laurel Bay Housing Project
Project Number: [none]
Received: 07/10/10 08:30

SAMPLE EXTRACTION DATA

Parameter	Batch	Lab Number	Wt/Vol Extracted	Extracted Vol	Date	Analyst	Extraction Method
Polyaromatic Hydrocarbons by EPA 8270D							
SW846 8270D	10G1737	NTG0900-01	30.73	1.00	07/13/10 08:40	SAS	EPA 3550B
SW846 8270D	10G1737	NTG0900-02	30.01	1.00	07/13/10 08:40	SAS	EPA 3550B
SW846 8270D	10G1737	NTG0900-03	30.75	1.00	07/13/10 08:40	SAS	EPA 3550B
SW846 8270D	10G1737	NTG0900-04	30.11	1.00	07/13/10 08:40	SAS	EPA 3550B
Volatile Organic Compounds by EPA Method 8260B							
SW846 8260B	10G1475	NTG0900-01	4.85	5.00	07/06/10 15:00	CHH	EPA 5035
SW846 8260B	10G1475	NTG0900-02	4.42	5.00	07/07/10 09:45	CHH	EPA 5035
SW846 8260B	10G1475	NTG0900-03	4.33	5.00	07/07/10 14:00	CHH	EPA 5035
SW846 8260B	10G1475	NTG0900-04	4.86	5.00	07/07/10 16:15	CHH	EPA 5035

Client EEG - Small Business Group, Inc. (2449)
10179 Highway 78
Ladson, SC 29456
Attn Tom McElwee

Work Order: NTG0900
Project Name: Laurel Bay Housing Project
Project Number: [none]
Received: 07/10/10 08:30

PROJECT QUALITY CONTROL DATA

Blank

Analyte	Blank Value	Q	Units	Q.C. Batch	Lab Number	Analyzed Date/Time
---------	-------------	---	-------	------------	------------	--------------------

Volatile Organic Compounds by EPA Method 8260B

10G1475-BLK1

Benzene	<0.00110		mg/kg wet	10G1475	10G1475-BLK1	07/16/10 12:00
Ethylbenzene	<0.000980		mg/kg wet	10G1475	10G1475-BLK1	07/16/10 12:00
Naphthalene	<0.00170		mg/kg wet	10G1475	10G1475-BLK1	07/16/10 12:00
Toluene	<0.000890		mg/kg wet	10G1475	10G1475-BLK1	07/16/10 12:00
Xylenes, total	<0.00190		mg/kg wet	10G1475	10G1475-BLK1	07/16/10 12:00
Surrogate: 1,2-Dichloroethane-d4	99%			10G1475	10G1475-BLK1	07/16/10 12:00
Surrogate: Dibromofluoromethane	94%			10G1475	10G1475-BLK1	07/16/10 12:00
Surrogate: Toluene-d8	99%			10G1475	10G1475-BLK1	07/16/10 12:00
Surrogate: 4-Bromofluorobenzene	107%			10G1475	10G1475-BLK1	07/16/10 12:00

10G1475-BLK2

Benzene	<0.0550		mg/kg wet	10G1475	10G1475-BLK2	07/16/10 12:31
Ethylbenzene	<0.0490		mg/kg wet	10G1475	10G1475-BLK2	07/16/10 12:31
Naphthalene	<0.0850		mg/kg wet	10G1475	10G1475-BLK2	07/16/10 12:31
Toluene	<0.0445		mg/kg wet	10G1475	10G1475-BLK2	07/16/10 12:31
Xylenes, total	<0.0950		mg/kg wet	10G1475	10G1475-BLK2	07/16/10 12:31
Surrogate: 1,2-Dichloroethane-d4	94%			10G1475	10G1475-BLK2	07/16/10 12:31
Surrogate: Dibromofluoromethane	88%			10G1475	10G1475-BLK2	07/16/10 12:31
Surrogate: Toluene-d8	98%			10G1475	10G1475-BLK2	07/16/10 12:31
Surrogate: 4-Bromofluorobenzene	106%			10G1475	10G1475-BLK2	07/16/10 12:31

Polyaromatic Hydrocarbons by EPA 8270D

10G1737-BLK1

Acenaphthene	<0.0140		mg/kg wet	10G1737	10G1737-BLK1	07/13/10 18:50
Acenaphthylene	<0.0200		mg/kg wet	10G1737	10G1737-BLK1	07/13/10 18:50
Anthracene	<0.00900		mg/kg wet	10G1737	10G1737-BLK1	07/13/10 18:50
Benzo (a) anthracene	<0.0110		mg/kg wet	10G1737	10G1737-BLK1	07/13/10 18:50
Benzo (a) pyrene	<0.00800		mg/kg wet	10G1737	10G1737-BLK1	07/13/10 18:50
Benzo (b) fluoranthene	<0.0380		mg/kg wet	10G1737	10G1737-BLK1	07/13/10 18:50
Benzo (g,h,i) perylene	<0.00900		mg/kg wet	10G1737	10G1737-BLK1	07/13/10 18:50
Benzo (k) fluoranthene	<0.0370		mg/kg wet	10G1737	10G1737-BLK1	07/13/10 18:50
Chrysene	<0.0310		mg/kg wet	10G1737	10G1737-BLK1	07/13/10 18:50
Dibenz (a,h) anthracene	<0.0150		mg/kg wet	10G1737	10G1737-BLK1	07/13/10 18:50
Fluoranthene	<0.0110		mg/kg wet	10G1737	10G1737-BLK1	07/13/10 18:50
Fluorene	<0.0200		mg/kg wet	10G1737	10G1737-BLK1	07/13/10 18:50
Indeno (1,2,3-cd) pyrene	<0.0310		mg/kg wet	10G1737	10G1737-BLK1	07/13/10 18:50
Naphthalene	<0.0140		mg/kg wet	10G1737	10G1737-BLK1	07/13/10 18:50
Phenanthrene	<0.0100		mg/kg wet	10G1737	10G1737-BLK1	07/13/10 18:50
Pyrene	<0.0230		mg/kg wet	10G1737	10G1737-BLK1	07/13/10 18:50
1-Methylnaphthalene	<0.0120		mg/kg wet	10G1737	10G1737-BLK1	07/13/10 18:50
2-Methylnaphthalene	<0.0210		mg/kg wet	10G1737	10G1737-BLK1	07/13/10 18:50

Client EEG - Small Business Group, Inc. (2449)
10179 Highway 78
Ladson, SC 29456
Attn Tom McElwee

Work Order: NTG0900
Project Name: Laurel Bay Housing Project
Project Number: [none]
Received: 07/10/10 08:30

PROJECT QUALITY CONTROL DATA

Blank - Cont.

Analyte	Blank Value	Q	Units	Q.C. Batch	Lab Number	Analyzed Date/Time
Polyaromatic Hydrocarbons by EPA 8270D						
10G1737-BLK1						
Surrogate: Terphenyl-d14	79%			10G1737	10G1737-BLK1	07/13/10 18:50
Surrogate: 2-Fluorobiphenyl	56%			10G1737	10G1737-BLK1	07/13/10 18:50
Surrogate: Nitrobenzene-d5	50%			10G1737	10G1737-BLK1	07/13/10 18:50

Client EEG - Small Business Group, Inc. (2449)
10179 Highway 78
Ladson, SC 29456
Attn Tom McElwee

Work Order: NTG0900
Project Name: Laurel Bay Housing Project
Project Number: [none]
Received: 07/10/10 08:30

PROJECT QUALITY CONTROL DATA

Duplicate

Analyte	Orig. Val.	Duplicate	Q	Units	RPD	Limit	Batch	Sample Duplicated	% Rec.	Analyzed Date/Time
General Chemistry Parameters										
10G2044-DUP1										
% Dry Solids	92.9	93.1		%	0.2	20	10G2044	NTG0900-01		07/15/10 09:20

Client EEG - Small Business Group, Inc. (2449)
10179 Highway 78
Ladson, SC 29456
Attn Tom McElwee

Work Order: NTG0900
Project Name: Laurel Bay Housing Project
Project Number: [none]
Received: 07/10/10 08:30

PROJECT QUALITY CONTROL DATA LCS

Analyte	Known Val.	Analyzed Val	Q	Units	% Rec.	Target Range	Batch	Analyzed Date/Time
Volatile Organic Compounds by EPA Method 8260B								
10G1475-BS1								
Benzene	50.0	44.4		ug/kg	89%	78 - 126	10G1475	07/16/10 10:54
Ethylbenzene	50.0	47.3		ug/kg	95%	79 - 130	10G1475	07/16/10 10:54
Naphthalene	50.0	48.9		ug/kg	98%	72 - 150	10G1475	07/16/10 10:54
Toluene	50.0	46.7		ug/kg	93%	76 - 126	10G1475	07/16/10 10:54
Xylenes, total	150	144		ug/kg	96%	80 - 130	10G1475	07/16/10 10:54
Surrogate: 1,2-Dichloroethane-d4	50.0	50.5			101%	67 - 138	10G1475	07/16/10 10:54
Surrogate: Dibromofluoromethane	50.0	50.8			102%	75 - 125	10G1475	07/16/10 10:54
Surrogate: Toluene-d8	50.0	51.3			103%	76 - 129	10G1475	07/16/10 10:54
Surrogate: 4-Bromofluorobenzene	50.0	51.9			104%	67 - 147	10G1475	07/16/10 10:54
Polyaromatic Hydrocarbons by EPA 8270D								
10G1737-BS1								
Acenaphthene	1.67	1.18		mg/kg wet	71%	49 - 120	10G1737	07/13/10 19:15
Acenaphthylene	1.67	1.18		mg/kg wet	71%	52 - 120	10G1737	07/13/10 19:15
Anthracene	1.67	1.33		mg/kg wet	80%	58 - 120	10G1737	07/13/10 19:15
Benzo (a) anthracene	1.67	1.34		mg/kg wet	80%	57 - 120	10G1737	07/13/10 19:15
Benzo (a) pyrene	1.67	1.24		mg/kg wet	74%	55 - 120	10G1737	07/13/10 19:15
Benzo (b) fluoranthene	1.67	1.36		mg/kg wet	82%	51 - 123	10G1737	07/13/10 19:15
Benzo (g,h,i) perylene	1.67	1.35		mg/kg wet	81%	49 - 121	10G1737	07/13/10 19:15
Benzo (k) fluoranthene	1.67	1.17		mg/kg wet	70%	42 - 129	10G1737	07/13/10 19:15
Chrysene	1.67	1.28		mg/kg wet	77%	55 - 120	10G1737	07/13/10 19:15
Dibenz (a,h) anthracene	1.67	1.20		mg/kg wet	72%	50 - 123	10G1737	07/13/10 19:15
Fluoranthene	1.67	1.37		mg/kg wet	82%	58 - 120	10G1737	07/13/10 19:15
Fluorene	1.67	1.26		mg/kg wet	76%	54 - 120	10G1737	07/13/10 19:15
Indeno (1,2,3-cd) pyrene	1.67	1.31		mg/kg wet	78%	50 - 122	10G1737	07/13/10 19:15
Naphthalene	1.67	0.979		mg/kg wet	59%	28 - 120	10G1737	07/13/10 19:15
Phenanthrene	1.67	1.34		mg/kg wet	80%	56 - 120	10G1737	07/13/10 19:15
Pyrene	1.67	1.34		mg/kg wet	81%	56 - 120	10G1737	07/13/10 19:15
1-Methylnaphthalene	1.67	1.06		mg/kg wet	64%	36 - 120	10G1737	07/13/10 19:15
2-Methylnaphthalene	1.67	1.15		mg/kg wet	69%	36 - 120	10G1737	07/13/10 19:15
Surrogate: Terphenyl-d14	1.67	1.28			76%	18 - 120	10G1737	07/13/10 19:15
Surrogate: 2-Fluorobiphenyl	1.67	1.21			73%	14 - 120	10G1737	07/13/10 19:15
Surrogate: Nitrobenzene-d5	1.67	0.873			52%	17 - 120	10G1737	07/13/10 19:15

Client EEG - Small Business Group, Inc. (2449)
10179 Highway 78
Ladson, SC 29456
Attn Tom McElwee

Work Order: NTG0900
Project Name: Laurel Bay Housing Project
Project Number: [none]
Received: 07/10/10 08:30

PROJECT QUALITY CONTROL DATA Matrix Spike

Analyte	Orig. Val.	MS Val	Q	Units	Spike Conc	% Rec.	Target Range	Batch	Sample Spiked	Analyzed Date/Time
Volatile Organic Compounds by EPA Method 8260B										
10G1475-MS1										
Benzene	0.0174	0.108	M7	mg/kg wet	0.0451	200%	42 - 141	10G1475	NTG0899-04	07/16/10 21:51
Ethylbenzene	0.0401	0.136	M7	mg/kg wet	0.0451	213%	21 - 165	10G1475	NTG0899-04	07/16/10 21:51
Naphthalene	0.0142	0.0459		mg/kg wet	0.0451	70%	10 - 160	10G1475	NTG0899-04	07/16/10 21:51
Toluene	0.00668	0.0458		mg/kg wet	0.0451	87%	45 - 145	10G1475	NTG0899-04	07/16/10 21:51
Xylenes, total	0.114	0.420	M7	mg/kg wet	0.135	226%	31 - 159	10G1475	NTG0899-04	07/16/10 21:51
Surrogate: 1,2-Dichloroethane-d4		47.8		ug/kg	50.0	96%	67 - 138	10G1475	NTG0899-04	07/16/10 21:51
Surrogate: Dibromofluoromethane		47.4		ug/kg	50.0	95%	75 - 125	10G1475	NTG0899-04	07/16/10 21:51
Surrogate: Toluene-d8		56.8		ug/kg	50.0	114%	76 - 129	10G1475	NTG0899-04	07/16/10 21:51
Surrogate: 4-Bromofluorobenzene		64.0		ug/kg	50.0	128%	67 - 147	10G1475	NTG0899-04	07/16/10 21:51
Polyaromatic Hydrocarbons by EPA 8270D										
10G1737-MS1										
Acenaphthene	ND	0.913		mg/kg dry	1.79	51%	42 - 120	10G1737	NTG0900-01	07/13/10 19:40
Acenaphthylene	ND	0.895		mg/kg dry	1.79	50%	32 - 120	10G1737	NTG0900-01	07/13/10 19:40
Anthracene	ND	1.17		mg/kg dry	1.79	65%	10 - 200	10G1737	NTG0900-01	07/13/10 19:40
Benzo (a) anthracene	0.352	1.60		mg/kg dry	1.79	70%	41 - 120	10G1737	NTG0900-01	07/13/10 19:40
Benzo (a) pyrene	0.191	1.31		mg/kg dry	1.79	62%	33 - 121	10G1737	NTG0900-01	07/13/10 19:40
Benzo (b) fluoranthene	0.294	1.45		mg/kg dry	1.79	64%	26 - 137	10G1737	NTG0900-01	07/13/10 19:40
Benzo (g,h,i) perylene	0.106	1.28		mg/kg dry	1.79	65%	21 - 124	10G1737	NTG0900-01	07/13/10 19:40
Benzo (k) fluoranthene	0.157	1.36		mg/kg dry	1.79	67%	14 - 140	10G1737	NTG0900-01	07/13/10 19:40
Chrysene	0.388	1.69		mg/kg dry	1.79	73%	28 - 123	10G1737	NTG0900-01	07/13/10 19:40
Dibenz (a,h) anthracene	ND	1.09		mg/kg dry	1.79	61%	25 - 127	10G1737	NTG0900-01	07/13/10 19:40
Fluoranthene	0.534	1.71		mg/kg dry	1.79	66%	38 - 120	10G1737	NTG0900-01	07/13/10 19:40
Fluorene	ND	0.964		mg/kg dry	1.79	54%	41 - 120	10G1737	NTG0900-01	07/13/10 19:40
Indeno (1,2,3-cd) pyrene	0.108	1.26		mg/kg dry	1.79	64%	25 - 123	10G1737	NTG0900-01	07/13/10 19:40
Naphthalene	ND	0.698		mg/kg dry	1.79	39%	25 - 120	10G1737	NTG0900-01	07/13/10 19:40
Phenanthrene	0.0578	1.21		mg/kg dry	1.79	64%	37 - 120	10G1737	NTG0900-01	07/13/10 19:40
Pyrene	0.480	1.63		mg/kg dry	1.79	64%	29 - 125	10G1737	NTG0900-01	07/13/10 19:40
1-Methylnaphthalene	ND	0.705		mg/kg dry	1.79	39%	19 - 120	10G1737	NTG0900-01	07/13/10 19:40
2-Methylnaphthalene	ND	0.701		mg/kg dry	1.79	39%	11 - 120	10G1737	NTG0900-01	07/13/10 19:40
Surrogate: Terphenyl-d14		1.08		mg/kg dry	1.79	60%	18 - 120	10G1737	NTG0900-01	07/13/10 19:40
Surrogate: 2-Fluorobiphenyl		0.759		mg/kg dry	1.79	42%	14 - 120	10G1737	NTG0900-01	07/13/10 19:40
Surrogate: Nitrobenzene-d5		0.623		mg/kg dry	1.79	35%	17 - 120	10G1737	NTG0900-01	07/13/10 19:40

Client EEG - Small Business Group, Inc. (2449)
10179 Highway 78
Ladson, SC 29456
Attn Tom McElwee

Work Order: NTG0900
Project Name: Laurel Bay Housing Project
Project Number: [none]
Received: 07/10/10 08:30

PROJECT QUALITY CONTROL DATA

Matrix Spike Dup

Analyte	Orig. Val.	Duplicate	Q	Units	Spike Conc	% Rec.	Target Range	RPD	Limit	Batch	Sample Duplicated	Analyzed Date/Time
Volatile Organic Compounds by EPA Method 8260B												
10G1475-MSD1												
Benzene	0.0174	0.0868	M7	mg/kg wet	0.0428	162%	42 - 141	22	50	10G1475	NTG0899-04	07/16/10 22:22
Ethylbenzene	0.0401	0.110		mg/kg wet	0.0428	164%	21 - 165	21	50	10G1475	NTG0899-04	07/16/10 22:22
Naphthalene	0.0142	0.0344		mg/kg wet	0.0428	47%	10 - 160	29	50	10G1475	NTG0899-04	07/16/10 22:22
Toluene	0.00668	0.0344		mg/kg wet	0.0428	65%	45 - 145	29	50	10G1475	NTG0899-04	07/16/10 22:22
Xylenes, total	0.114	0.354	M7	mg/kg wet	0.128	186%	31 - 159	17	50	10G1475	NTG0899-04	07/16/10 22:22
Surrogate: 1,2-Dichloroethane-d4		46.4		ug/kg	50.0	93%	67 - 138			10G1475	NTG0899-04	07/16/10 22:22
Surrogate: Dibromofluoromethane		48.7		ug/kg	50.0	97%	75 - 125			10G1475	NTG0899-04	07/16/10 22:22
Surrogate: Toluene-d8		55.6		ug/kg	50.0	111%	76 - 129			10G1475	NTG0899-04	07/16/10 22:22
Surrogate: 4-Bromofluorobenzene		61.1		ug/kg	50.0	122%	67 - 147			10G1475	NTG0899-04	07/16/10 22:22
Polyaromatic Hydrocarbons by EPA 8270D												
10G1737-MSD1												
Acenaphthene	ND	1.22		mg/kg dry	1.76	69%	42 - 120	29	40	10G1737	NTG0900-01	07/13/10 20:05
Acenaphthylene	ND	1.20		mg/kg dry	1.76	69%	32 - 120	29	30	10G1737	NTG0900-01	07/13/10 20:05
Anthracene	ND	1.29		mg/kg dry	1.76	73%	10 - 200	10	50	10G1737	NTG0900-01	07/13/10 20:05
Benzo (a) anthracene	0.352	1.33		mg/kg dry	1.76	56%	41 - 120	18	30	10G1737	NTG0900-01	07/13/10 20:05
Benzo (a) pyrene	0.191	1.22		mg/kg dry	1.76	59%	33 - 121	7	33	10G1737	NTG0900-01	07/13/10 20:05
Benzo (b) fluoranthene	0.294	1.21		mg/kg dry	1.76	52%	26 - 137	18	42	10G1737	NTG0900-01	07/13/10 20:05
Benzo (g,h,i) perylene	0.106	1.31		mg/kg dry	1.76	69%	21 - 124	3	32	10G1737	NTG0900-01	07/13/10 20:05
Benzo (k) fluoranthene	0.157	1.34		mg/kg dry	1.76	68%	14 - 140	1	39	10G1737	NTG0900-01	07/13/10 20:05
Chrysene	0.388	1.30		mg/kg dry	1.76	52%	28 - 123	26	34	10G1737	NTG0900-01	07/13/10 20:05
Dibenz (a,h) anthracene	ND	1.15		mg/kg dry	1.76	65%	25 - 127	5	31	10G1737	NTG0900-01	07/13/10 20:05
Fluoranthene	0.534	1.38		mg/kg dry	1.76	48%	38 - 120	22	35	10G1737	NTG0900-01	07/13/10 20:05
Fluorene	ND	1.23		mg/kg dry	1.76	70%	41 - 120	25	37	10G1737	NTG0900-01	07/13/10 20:05
Indeno (1,2,3-cd) pyrene	0.108	1.26		mg/kg dry	1.76	66%	25 - 123	0.7	32	10G1737	NTG0900-01	07/13/10 20:05
Naphthalene	ND	1.01		mg/kg dry	1.76	58%	25 - 120	37	42	10G1737	NTG0900-01	07/13/10 20:05
Phenanthrene	0.0578	1.31		mg/kg dry	1.76	71%	37 - 120	7	32	10G1737	NTG0900-01	07/13/10 20:05
Pyrene	0.480	1.31		mg/kg dry	1.76	47%	29 - 125	22	40	10G1737	NTG0900-01	07/13/10 20:05
1-Methylnaphthalene	ND	0.896		mg/kg dry	1.76	51%	19 - 120	24	45	10G1737	NTG0900-01	07/13/10 20:05
2-Methylnaphthalene	ND	0.966		mg/kg dry	1.76	55%	11 - 120	32	50	10G1737	NTG0900-01	07/13/10 20:05
Surrogate: Terphenyl-d14		1.14		mg/kg dry	1.76	65%	18 - 120			10G1737	NTG0900-01	07/13/10 20:05
Surrogate: 2-Fluorobiphenyl		1.06		mg/kg dry	1.76	61%	14 - 120			10G1737	NTG0900-01	07/13/10 20:05
Surrogate: Nitrobenzene-d5		1.10		mg/kg dry	1.76	62%	17 - 120			10G1737	NTG0900-01	07/13/10 20:05

Client EEG - Small Business Group, Inc. (2449)
10179 Highway 78
Ladson, SC 29456
Attn Tom McElwee

Work Order: NTG0900
Project Name: Laurel Bay Housing Project
Project Number: [none]
Received: 07/10/10 08:30

CERTIFICATION SUMMARY

TestAmerica Nashville

Method	Matrix	AIHA	Nelac	South Carolina
SW846 8260B	Soil	N/A	X	X
SW846 8270D	Soil		X	X
SW-846	Soil			

Client EEG - Small Business Group, Inc. (2449)
10179 Highway 78
Ladson, SC 29456
Attn Tom McElwee

Work Order: NTG0900
Project Name: Laurel Bay Housing Project
Project Number: [none]
Received: 07/10/10 08:30

DATA QUALIFIERS AND DEFINITIONS

J Analyte detected at a level less than the Reporting Limit (RL) and greater than or equal to the Method Detection Limit (MDL).
Concentrations within this range are estimated.

M7 The MS and/or MSD were above the acceptance limits. See Blank Spike (LCS).

ND Not detected at the reporting limit (or method detection limit if shown)

METHOD MODIFICATION NOTES

NTG0900
07/26/10 23:59

TestAmerica

Nashville Division
2960 Foster Creighton
Nashville, TN 37204

Phone: 615-726-0177
Toll Free: 800-765-0980
Fax: 615-726-3404

To assist us in using the proper analytical methods, is this work being conducted for regulatory purposes?

Compliance Monitoring? Yes ☐ No ☐
Enforcement Action? Yes ☐ No ☐

Client Name/Account #: EEG # 2449

Address: 10179 Highway 78

City/State/Zip: Ladson, SC 29456

Project Manager: Tom McElwee email: mcelwee@eeginc.net

Telephone Number: 843.412.2097

Fax No: (543) 879-0401

Sampler Name: (Print) *Pratt/Shar*

Sampler Signature: *[Signature]*

Site State: SC

PO#: 0965

TA Quote #:

Project ID: Laurel Bay Housing Project

Project #:

Sample ID / Description	Date Sampled	Time Sampled	No. of Containers Shipped	Grab	Composite	Field Filtered	Reservative							Matrix							Analyze For:										RUSH TAT (Pre-Schedule)
							Ice	HNO ₃ (Red Label)	Hg (Red Label)	NaOH (Orange Label)	H ₂ SO ₄ Plastic (Yellow Label)	H ₂ SO ₄ Glass (Yellow Label)	None (Black Label)	Other (Specify)	Groundwater	Wastewater	Drinking Water	Sludge	Soil	Other (Specify)	BTEX + Napth - 82608	PAH - 8270D									
638 Dahlia			5	X																	W	W									
669 Camellia	7/9/10	1500	5	X																	W	W									
670 Camellia	7/9/10	0945	5	X																	W	W									
673 Camellia	7/9/10	1400	5	X																	W	W									
682 Camellia	7/9/10	1615	5	X																	W	W									

Special Instructions:

Method of Shipment:						FEDEX	
Relinquished by:	Date	Time	Received by:	Date	Time		
<i>[Signature]</i>	7/9/10	0930	<i>[Signature]</i>	7/9/10			
Relinquished by:	Date	Time	Received by TestAmerica:	Date	Time		
			<i>[Signature]</i>	7/10	8:30		

Laboratory Comments:

Temperature Upon Receipt:
VOCs Free of Headspace?

Y

ATTACHMENT A



NON-HAZARDOUS MANIFEST

CWM

Please print or type. (Form designed for use on elite (12-pitch) typewriter.)

NON-HAZARDOUS MANIFEST		1. Generator's US EPA ID No.		Manifest Document No.		2. Page 1 of 1					
3. Generator's Name and Mailing Address MCAS, Beaufort Laurel Bay Housing Beaufort SC 29904				A. Manifest Number WMNA 10885424							
4. Generator's Phone 843 228-6460				B. State Generator's ID							
5. Transporter 1 Company Name EEG, Inc.		6. US EPA ID Number		C. State Transporter's ID		D. Transporter's Phone 843 879-0411					
7. Transporter 2 Company Name		8. US EPA ID Number		E. State Transporter's ID		F. Transporter's Phone					
9. Designated Facility Name and Site Address HICKORY HILL LANDFILL ROUTE 1, BOX 121 RIDGELAND SC 29936		10. US EPA ID Number		G. State Facility's ID		H. Facility's Phone 843 987-4643					
11. Description of Waste Materials				12. Containers No. Type		13. Total Quantity		14. Unit Wt./Vol.		I. Misc. Comments	
a. Heating Oil Tank filled with Sand				WM Profile # 1026558C		0 0 1		19318 Ton			
b.				WM Profile #							
c.				WM Profile #							
				WM Profile #							
J. Additional Descriptions for Materials Listed Above Landfill _____ Solidification _____ Bio Remediation _____				K. Disposal Location Cell _____ Level _____ Grid _____							
15. Special Handling Instructions and Additional Information LIST'S FROM HOUSES 1) 669 Camellia - 2) 670 Camellia - 3) 673 Camellia - 4) 682 Camellia - 5) 675 Camellia - 6) 681 Camellia - Purchase Order # _____ EMERGENCY CONTACT: _____											
16. GENERATOR'S CERTIFICATION: I hereby certify that the above-described materials are not hazardous wastes as defined by 40 CFR Part 261 or any applicable state law, have been fully and accurately described, classified and packaged, and are in proper condition for transportation according to applicable regulations.											
Printed/Typed Name W.G. Duke Jr.				Signature "On behalf of" [Signature]				Month Day Year 09/08/10			
17. Transporter 1 Acknowledgement of Receipt of Materials Printed/Typed Name James Baldwin Signature James Baldwin Month Day Year 10/08/10											
18. Transporter 2 Acknowledgement of Receipt of Materials Printed/Typed Name _____ Signature _____ Month Day Year _____ _____											
19. Certificate of Final Treatment/Disposal I certify, on behalf of the above listed treatment facility, that to the best of my knowledge, the above-described waste was managed in compliance with all applicable laws, regulations, permits and licenses on the dates listed above.											
20. Facility Owner or Operator: Certification of receipt of non-hazardous materials covered by this manifest. Printed/Typed Name Toni Cofield Signature Toni Cofield Month Day Year 11/18/10											

Appendix C

Regulatory Correspondence

BOARD:
Paul C. Aughtry, III
Chairman
Edwin H. Cooper, III
Vice Chairman
Steven G. Kisner
Secretary



C. Earl Hunter, Commissioner

Promoting and protecting the health of the public and the environment

BOARD:
Henry C. Scott
M. David Mitchell, MD
Glenn A. McCall
Coleman F. Buckhouse, MD

Bureau of Land and Waste Management
Division of Waste Management

May 23, 2011

Commanding Officer
Attention: NREAO Mr. William A. Drawdy
United States Marine Corp Air Station
Post Office Box 55001
Beaufort, SC 29904-5001

RE: **No Further Action**
Laurel Bay Underground Storage Tank Assessment Report for:

- 623 Dahlia
- 627 Dahlia
- 670 Camellia
- 673 Camellia
- 682 Camellia
- 626 Dahlia

Dear Mr. Drawdy,

The South Carolina Department of Health and Environmental Control (the Department) received the above referenced Underground Storage Tanks (USTs) Assessment Report on December 16, 2010 for the addresses listed above.

The Department has reviewed the referenced assessment report and agrees there is no indication of soil or groundwater contamination on this property, and therefore no further investigation is required at this time.

Please note that the Department's decision is based on information provided by the Marine Corp Air Station (MCAS) to date. Any information found to be contradictory to this decision may require additional action. Furthermore, the Department retains the right to request further investigation if deemed necessary. If you have any questions, please contact me at picketcn@dhec.sc.gov or 803-896-4131.

Sincerely,

Christi Pickett
Corrective Action Engineering Section
Bureau of Land and Waste Management
South Carolina Department of Health and Environmental Control

cc: Laurel Rhoten (via email)
Craig Ehde (via email)